

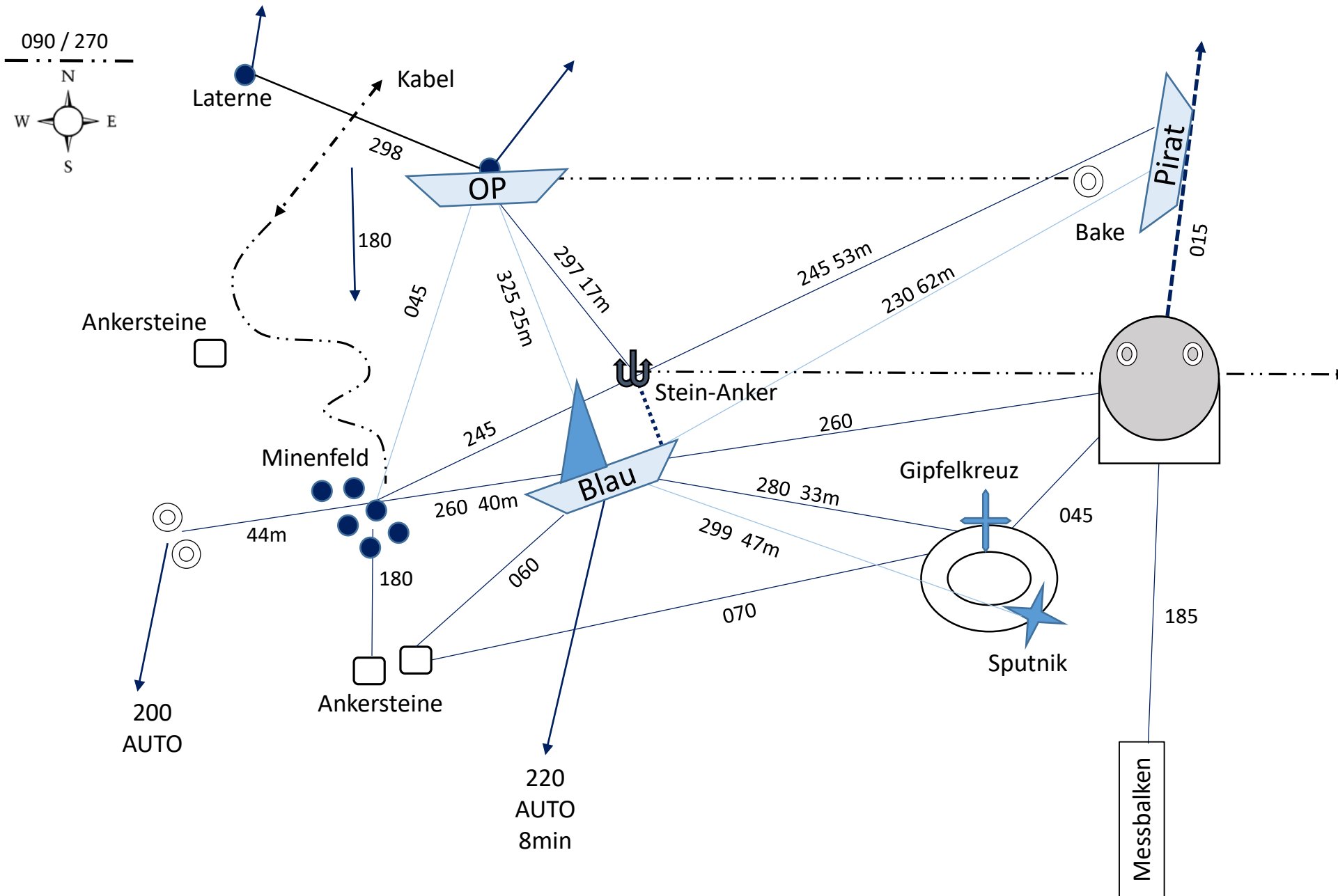
OT - Plan

UWC Manta e.V.

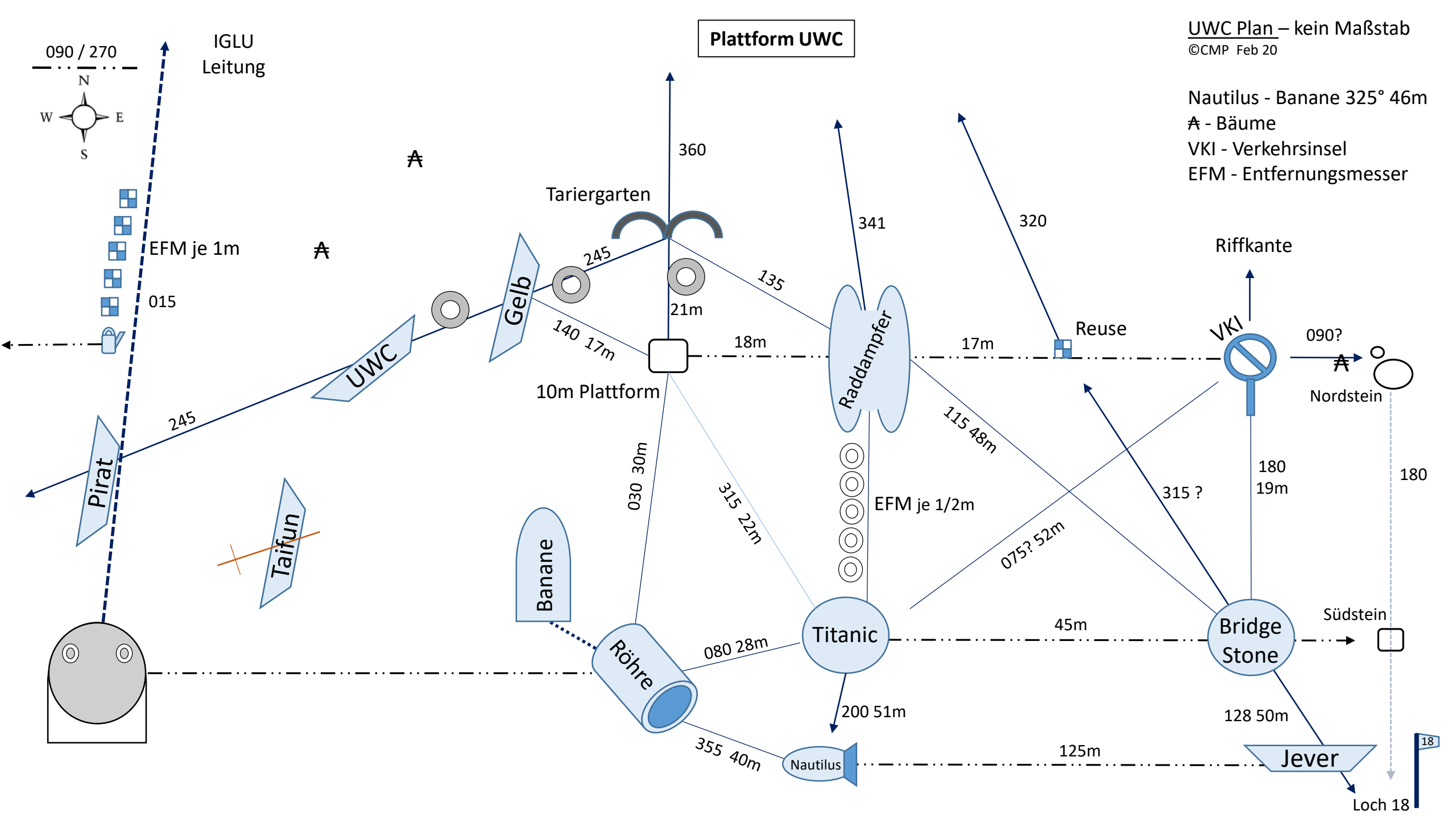


Stand 18-Feb-20

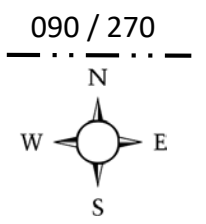
Erstellt: © cmp



Gipfelkr. - Sputnik 155° 18m
AKSt. Süd - Pirat 050°
IGLU - Dalben 272° 133m
IGLU - Auto 227° 234m



Nautilus - Banane 325° 46m
 ♣ - Bäume
 VKI - Verkehrsinsel
 EFM - Entfernungsmesser



IGLU
Leitung

Plattform UWC

EFM je 1m

015

245

Pirat

UWC

Taifun

Banane

Röhre

Gelb

Tariergarten

10m Plattform

Titanic

Bridge Stone

Nautilus

Jever

Raddampfer

Reuse

VKI

Nordstein

Südstein

Loch 18

360

245

140 17m

21m

135

18m

17m

320

341

Riffkante

090?

115 48m

030 30m

315 22m

EFM je 1/2m

075? 52m

315 ?

180 19m

080 28m

45m

200 51m

128 50m

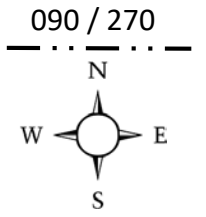
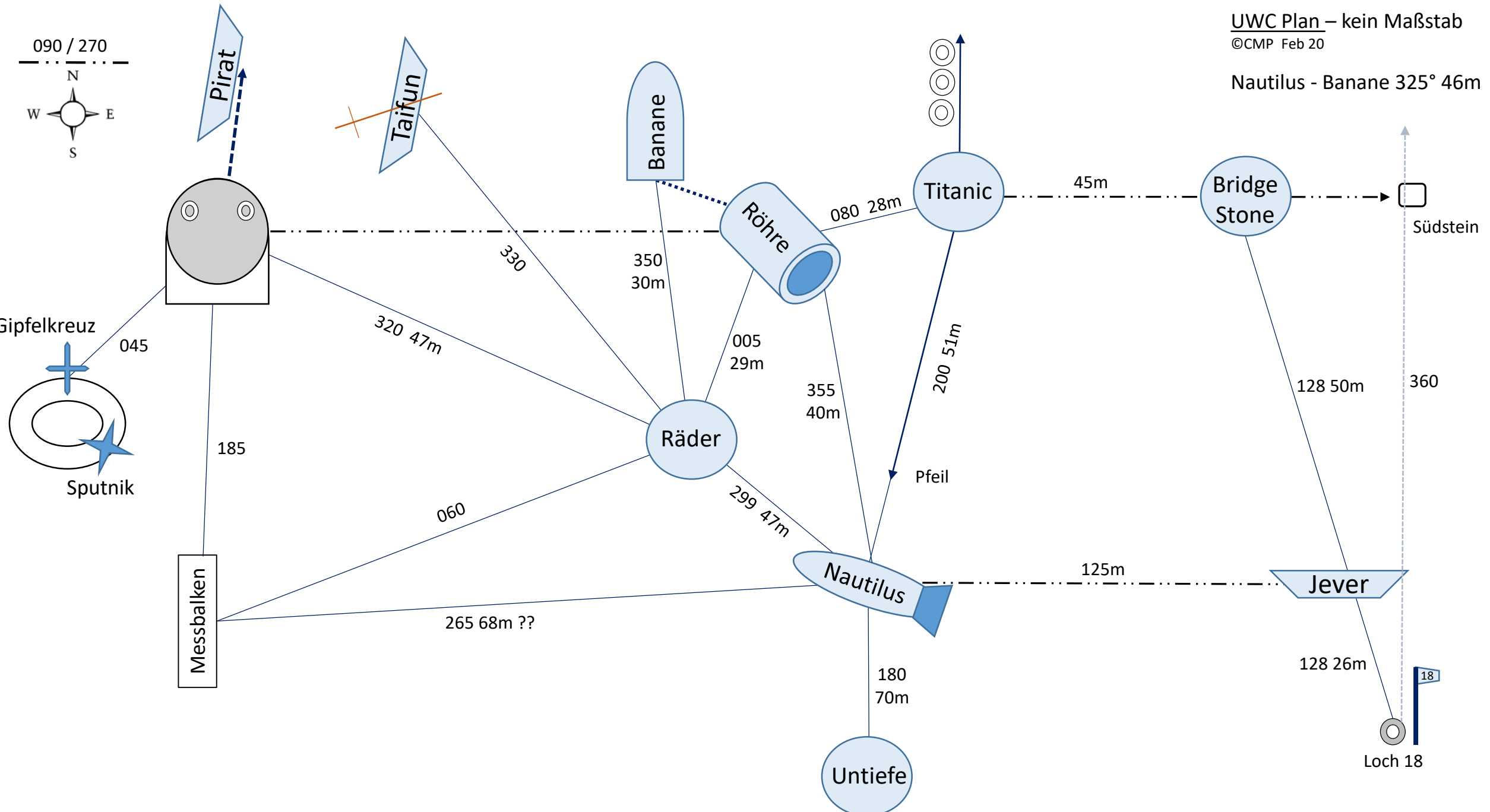
355 40m

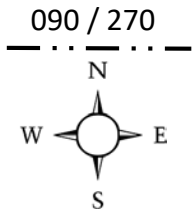
125m

18

180

Nautilus - Banane 325° 46m





Steg – Einstieg UWC

UWC Plan – kein Maßstab
©CMP Feb 20

- ♣ - Bäume
- EFM – Entfernungsmesser
- ⊗ - Boje

Deppenrunde ;-)

